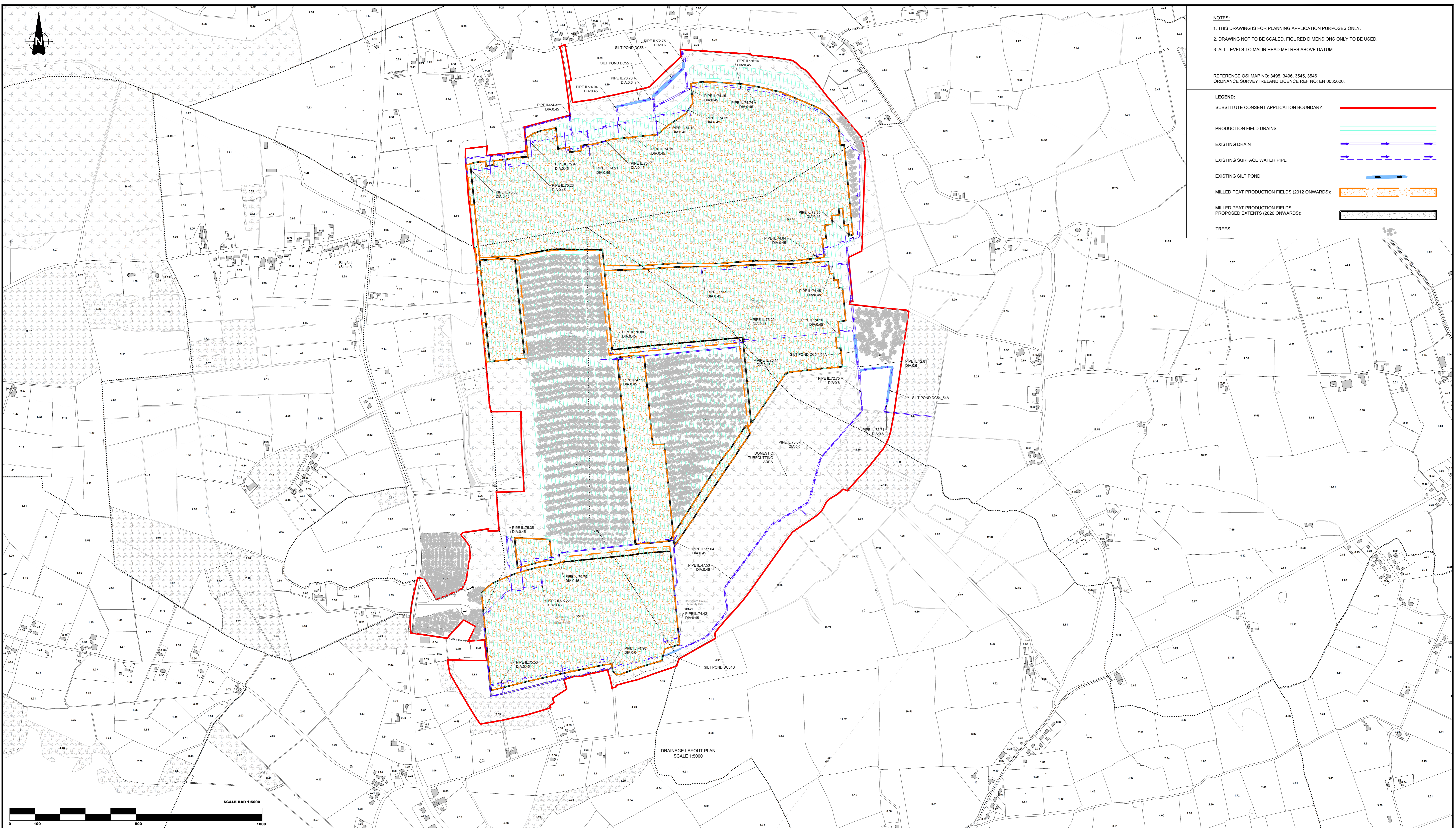
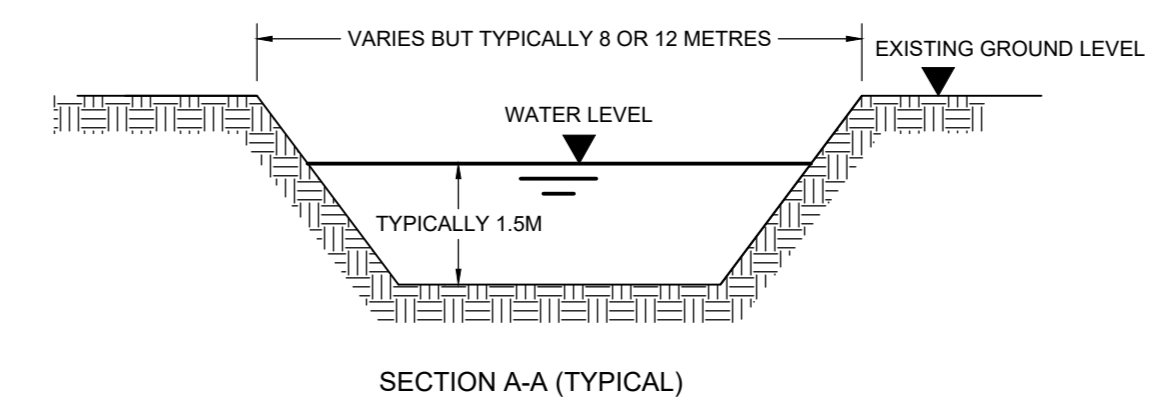
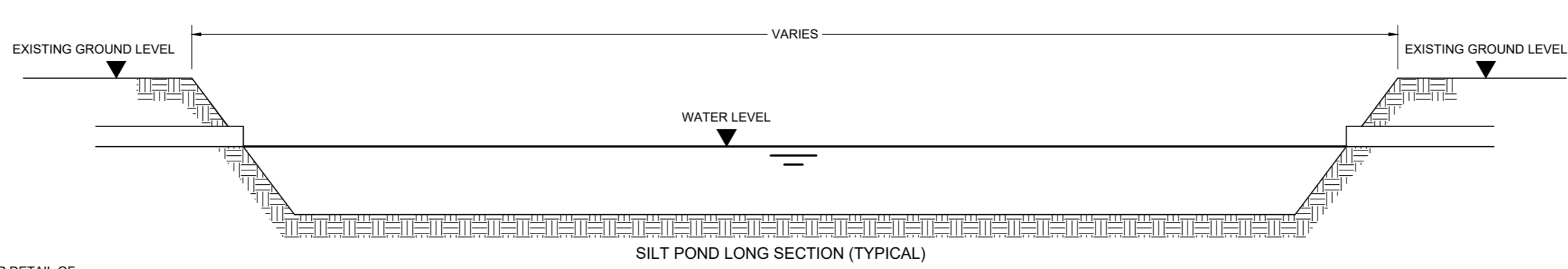
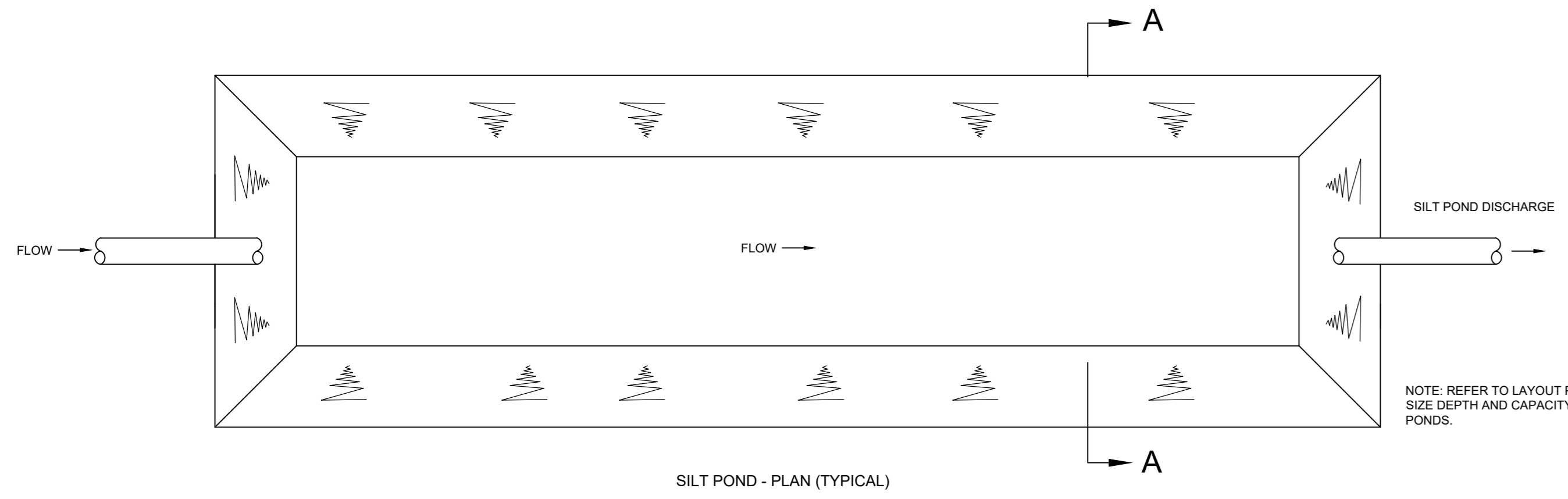




- NOTES:**
1. THIS DRAWING IS FOR PLANNING APPLICATION PURPOSES ONLY.
  2. DRAWING NOT TO BE SCALED. FIGURED DIMENSIONS ONLY TO BE USED.
  3. ALL LEVELS TO MALIN HEAD METRES ABOVE DATUM
- REFERENCE OSI MAP NO: 3495, 3496, 3545, 3546  
ORDNANCE SURVEY IRELAND LICENCE REF NO: EN 0035620.
- LEGEND:**
- SUBSTITUTE CONSENT APPLICATION BOUNDARY:
  - PRODUCTION FIELD DRAINS:
  - EXISTING DRAIN:
  - EXISTING SURFACE WATER PIPE:
  - EXISTING SILT POND:
  - MILLED PEAT PRODUCTION FIELDS (2012 ONWARDS):
  - MILLED PEAT PRODUCTION FIELDS PROPOSED EXTENTS (2020 ONWARDS):
  - TREES:



DRAINAGE LAYOUT PLAN  
SCALE 1:5000



NOTE: REFER TO LAYOUT PLAN FOR DETAIL OF SIZE DEPTH AND CAPACITY OF INDIVIDUAL SILT PONDS.

SILT POND TYPICAL DETAIL  
SCALE 1:100

Project: **SUBSTITUTE CONSENT APPLICATION DERRYCLURE BOG**

Title: **DRAINAGE LAYOUT PLAN**

REVISION	By	Date	Chg	Title

Dimensions in METRES  
Scale: AS SHOWN @ A0

Drawn By: SD 06/04/20  
Checked By: PNI 07/04/20  
Approved By: DK 07/04/20

**BORD@MONA**  
Naturally Driven  
Lead to New Drainage Schemes  
LEAD@G: TULLAMORE CO. OFFICE  
Tel: 057 834500 Fax: 057 834510

Revision:   
Sheet: 1 of 1